



# 4TH FAI WORLD GLIDING CHAMPIONSHIP 21ST FAI EUROPEAN GLIDING CHAMPIONSHIPS



## Briefing

## COMPETITION DAY 2



# 4TH FAI WORLD GLIDING CHAMPIONSHIP 21ST FAI EUROPEAN GLIDING CHAMPIONSHIPS



## ► METEO



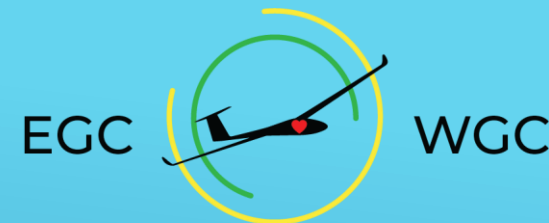
# 4TH FAI WORLD GLIDING CHAMPIONSHIP 21ST FAI EUROPEAN GLIDING CHAMPIONSHIPS



- ▶ TASK for 13,5 METER class, variant A



# 4TH FAI WORLD GLIDING CHAMPIONSHIP 21ST FAI EUROPEAN GLIDING CHAMPIONSHIPS



## Task Information

**Type:** Assigned area task with 3 areas      **13,5 m class Competition day 2**  
**Task time:** 02:00:00  
**Task distance:** 118,8km/245,3km (179,6km)

Style	Points	Latitude	Longitude	Dis.	Crs.
Start	222Prienai	N54°38'07"	E023°57'06"		
1.Point	149Lazdijai	N54°14'04"	E023°30'58"	52,8km	213°
2.Point	315Varena	N54°12'28"	E024°33'52"	68,4km	92°
3.Point	226Punia	N54°30'38"	E024°06'04"	45,2km	318°
Finish	220Pociunai	N54°39'11"	E024°03'28"	13,1km	350°

### Observation zone description:

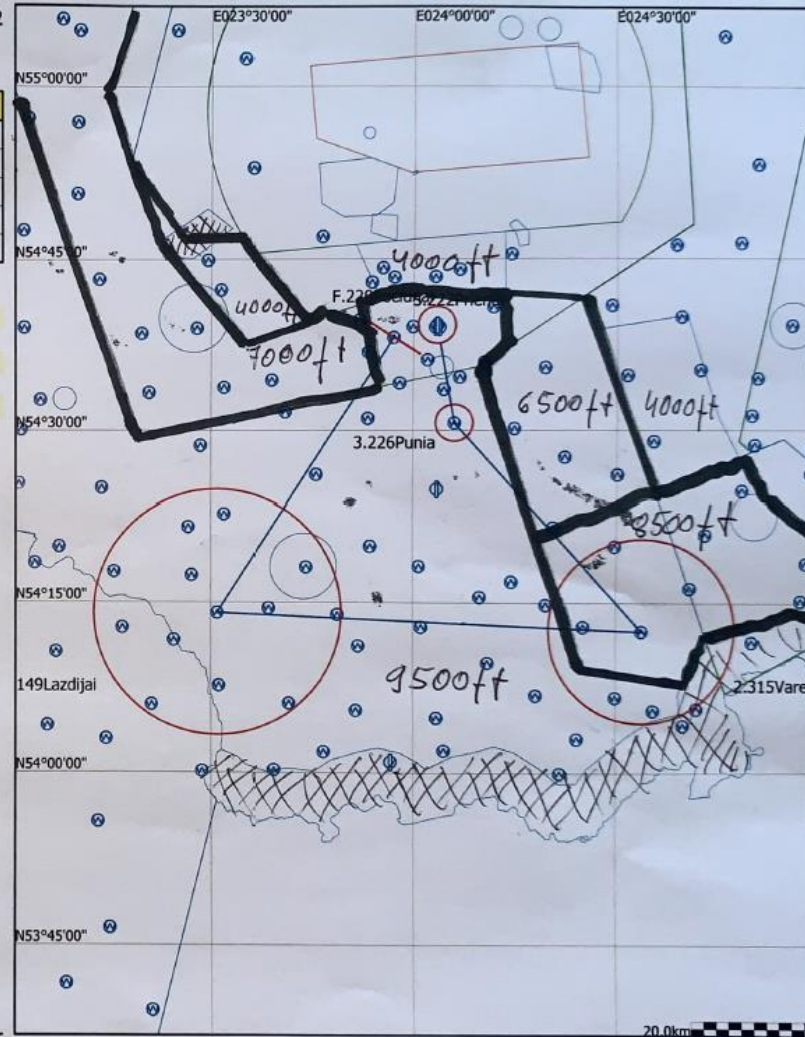
- \_Start 222Prienai: To Next Point, Line 10,0km
- 1.Point 149Lazdijai: Cylinder R=20,0km
- 2.Point 315Varena: Cylinder R=15,0km
- 3.Point 226Punia: Cylinder R=3,0km
- \_Finish 220Pociunai: Cylinder R=3,0km

### QNH 1016

- Grid opens 09:00, Grid closes 11:45
- First launch 12:00
- Start line: opens 30 min after last launch in the class
- Airspace file: 2\_EgcWgc2022\_v0.1
- MIN altitude for crossing the finish ring 210 m MSL
- Towing procedure 1, Landing procedure 2, (direct landing 360°)
- Release altitude 600 m AGL
- Finish ring closes 21:57 LT (sunset)
- Restricted area EYD 12 is prohibited
- Altitude references:  
 1500 feet = 457 m, 3000 feet = 914 m,  
 4000 feet = 1219 m, 6500 feet = 1981 m, 8500 feet = 2590 m, 9500 feet = 2895 m
- Operational radio frequency: 119,000 MHz,  
 Competition announcements: 122,300 MHz, Safety frequency 119,000 MHz
- Office telephone +370 698 32320
- Emergency telephone 112
- Flight files (IGC) should be sent to scoring by e-mail [scoring@pociunai.lt](mailto:scoring@pociunai.lt)

Competition Day 02, 2022-07-04

## FAI 4th WGC in 13,5 m class, Competition day 2



2022  
Pociunai, Lithuania

7/4/2022



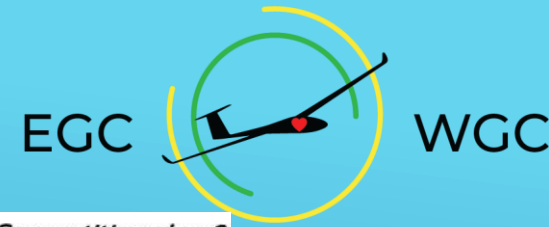
# 4TH FAI WORLD GLIDING CHAMPIONSHIP 21ST FAI EUROPEAN GLIDING CHAMPIONSHIPS



▶ TASK for CLUB class, variant A



# 4TH FAI WORLD GLIDING CHAMPIONSHIP 21ST FAI EUROPEAN GLIDING CHAMPIONSHIPS



## Task Information

**Type:** Assigned area task with 3 areas **Club class Competition day 2**  
**Task time:** 02:00:00  
**Task distance:** 106,2km/230,4km (163,9km)

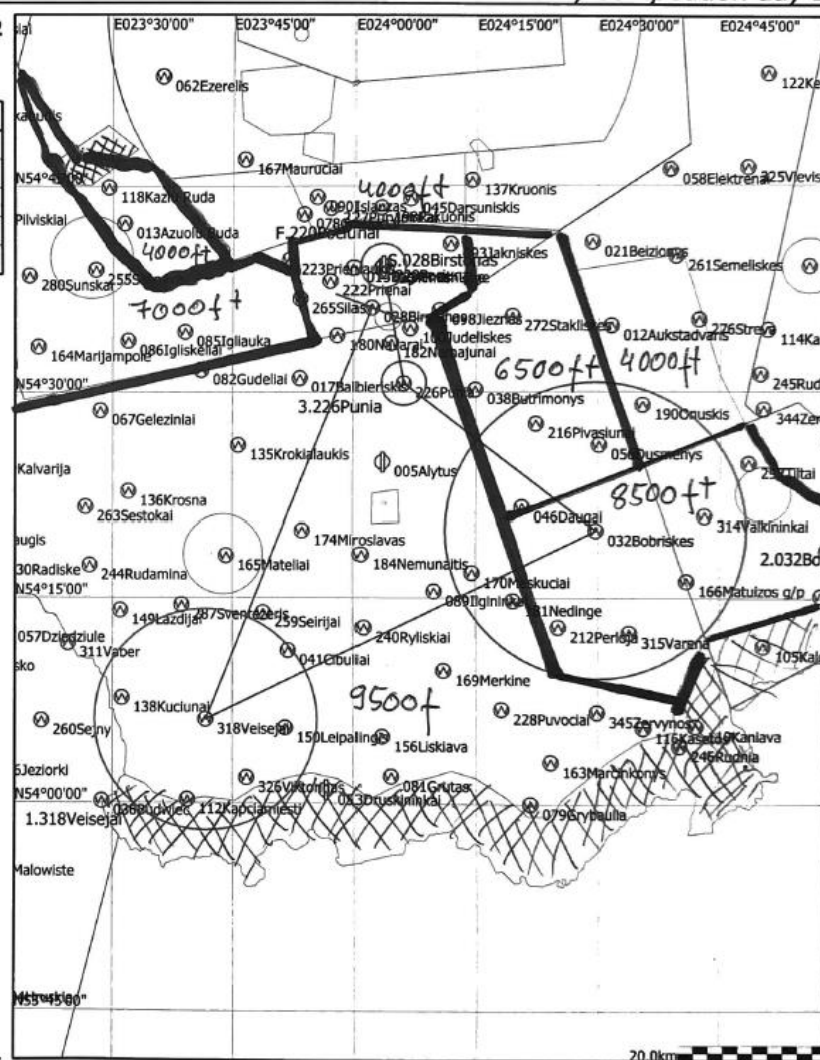
Style	Points	Latitude	Longitude	Dis.	Crs.
_Start	028Birstonas	N54°36'10"	E024°02'05"		
1.Point	318Veisiejai	N54°06'04"	E023°41'38"	60,1km	202°
2.Point	032Bobriskes	N54°19'54"	E024°29'45"	58,3km	64°
3.Point	226Punia	N54°30'38"	E024°06'04"	32,4km	308°
_Finish	220Pociunai	N54°39'11"	E024°03'28"	13,1km	350°

Observation zone description:  
 \_Start 028 Birstonas: To Next Point, Line 10,0km  
 1.Point 318:Veisiejai: Cylinder R=15,0km  
 2.Point 032:Bobriskes: Cylinder R=20,0km  
 3.Point 226:Punia: Cylinder R=3,0km  
 \_Finish 220:Pociunai: Cylinder R=3,0km

QNH 1016  
 Grid opens 09:00, Grid closes 11:45  
 First launch 12:00  
 Start line: opens 30 min after last launch in the class  
 Airspace file: 2\_EgcWgc2022\_v0.1  
 MIN altitude for crossing the finish ring 210 m MSL  
 Towing procedure 1, Landing procedure 2, (direct landing 360°)  
 Release altitude 600 m AGL  
 Finish ring closes 21:57 LT (sunset)  
 Restricted area EYD 12 is prohibited  
 Altitude references:  
 1500 feet = 457 m, 3000 feet = 914 m,  
 4000 feet = 1219 m, 6500 feet = 1981 m, 8500 feet = 2590 m, 9500 feet = 2895 m  
 Operational radio frequency: 119,000 MHz,  
 Competition announcements: 122,300 MHz, Safety frequency 119,000 MHz  
 Office telephone +370 698 32320  
 Emergency telephone 112  
 Flight files (IGC) should be sent to scoring by e-mail [scoring@pociunai.lt](mailto:scoring@pociunai.lt)

Competition Day 02, 2022-07-04

## FAI 21st EGC in Club class, Competition day 2



2022  
 Pociunai, Lithuania

7/4/2022



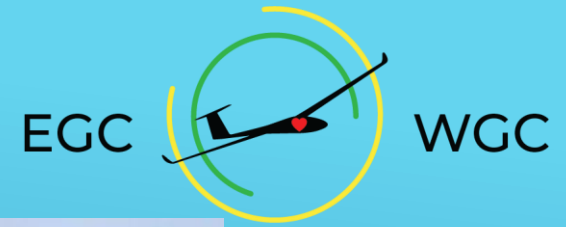
# 4TH FAI WORLD GLIDING CHAMPIONSHIP 21ST FAI EUROPEAN GLIDING CHAMPIONSHIPS



▶ TASK for STANDARD class, variant A



# 4TH FAI WORLD GLIDING CHAMPIONSHIP 21ST FAI EUROPEAN GLIDING CHAMPIONSHIPS



## Task Information

Type: Assigned area task with 3 areas Standard class Competition day 2

Task time: 02:00:00

Task distance: 131,2km/266,2km (195,7km)

Style	Points	Latitude	Longitude	Dis.	Crs.
_Start	015Bagrenas	N54°39'04"	E023°59'55"		
1.Point	260Sejny	N54°05'58"	E023°21'06"	74,4km	215°
2.Point	228Puvociai	N54°06'51"	E024°18'08"	62,2km	88°
3.Point	226Punia	N54°30'38"	E024°06'04"	46,0km	344°
_Finish	220Pociunai	N54°39'11"	E024°03'28"	13,1km	350°

### Observation zone description:

\_Start 015Bagrenas: To Next Point, Line 10,0km

1.Point 260Sejny: Cylinder R=20,0km

2.Point 228Puvociai: Cylinder R=20,0km

3.Point 226Punia: Cylinder R=3,0km

\_Finish 220Pociunai: Cylinder R=3,0km

QNH 1036

Grid opens 09:00, Grid closes 11:45

First launch 12:00

Start line: opens 30 min after last launch in the class

Airspace file: 2\_EgcWgc2022\_v0.1

MIN altitude for crossing the finish ring 210 m MSL

Towing procedure 1, Landing procedure 2, (direct landing 360°)

Release altitude 600 m AGL

Finish ring closes 21:57 LT (sunset)

Restricted area EYD 12 is prohibited

Altitude references:

1500 feet = 457 m, 3000 feet = 914 m,

4000 feet = 1219 m, 6500 feet = 1981 m, 8500 feet = 2590 m, 9500 feet = 2895 m

Operational radio frequency: 119,000 MHz,

Competition announcements: 122,300 MHz, Safety frequency 119,000 MHz

Office telephone +370 698 32320

Emergency telephone 112

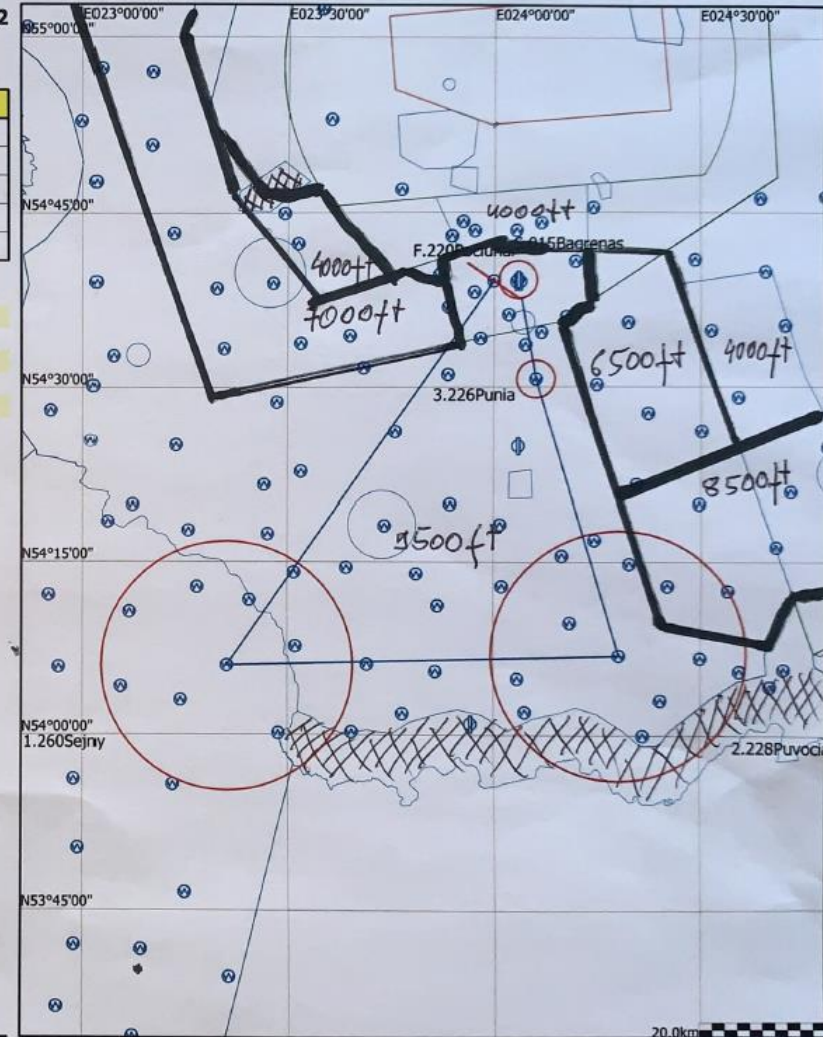
Flight files (IGC) should be sent to scoring by e-mail [scoring@pociunai.lt](mailto:scoring@pociunai.lt)

Competition Day 02, 2022-07-04

## FAI 21st EGC in Standard class, Competition day 2

2022

Pociunai, Lithuania



7/4/2022





# 4TH FAI WORLD GLIDING CHAMPIONSHIP 21ST FAI EUROPEAN GLIDING CHAMPIONSHIPS



▶ TASK for 15 METER class, variant A



FAI

GLIDING

# 4TH FAI WORLD GLIDING CHAMPIONSHIP 21ST FAI EUROPEAN GLIDING CHAMPIONSHIPS



## Task Information

**Type:** Assigned area task with 3 areas  
**15 m class Competition day 2**  
**Task time:** 02:00:00  
**Task distance:** 126,2km/276,7km (199,2km)

Style	Points	Latitude	Longitude	Dis.	Crs.
_Start	265Silas	N54°36'50"	E023°53'24"		
1.Point	311Vaber	N54°11'40"	E023°24'25"	56,2km	214°
2.Point	166Matuizos g/p	N54°16'14"	E024°40'55"	83,6km	84°
3.Point	226Punia	N54°30'38"	E024°06'04"	46,2km	306°
_Finish	220Pociunai	N54°39'11"	E024°03'28"	13,1km	350°

### Observation zone description:

- \_Start 265 Silas: To Next Point, Line 10,0km
- 1.Point 311 Vaber: Cylinder R=20,0km
- 2.Point 166 Matuizos g/p: Cylinder R=20,0km
- 3.Point 226 Punia: Cylinder R=3,0km
- \_Finish 220 Pociunai: Cylinder R=3,0km

QNH 1016

Grid opens 09:00, Grid closes 11:45

First launch 12:00

Start line: opens 30 min after last launch in the class

Airspace file: 2\_EgcWgc2022\_v0.1

MIN altitude for crossing the finish ring 210 m MSL

Towing procedure 1, Landing procedure 2, (direct landing 360°)

Release altitude 600 m AGL

Finish ring closes 21:57 LT (sunset)

Restricted area EYD 12 is prohibited

Altitude references:

1500 feet = 457 m, 3000 feet = 914 m,

4000 feet = 1219 m, 6500 feet = 1981 m, 8500 feet = 2590 m, 9500 feet = 2895 m

Operational radio frequency: 119,000 MHz,

Competition announcements: 122,300 MHz, Safety frequency 119,000 MHz

Office telephone +370 698 32320

Emergency telephone 112

Flight files (IGC) should be sent to scoring by e-mail [scoring@pociunai.lt](mailto:scoring@pociunai.lt)

Competition Day 02, 2022-07-04

## FAI 21st EGC in 15 m class, Competition day 2



2022  
Pociunai, Lithuania

7/4/2022



# 4TH FAI WORLD GLIDING CHAMPIONSHIP 21ST FAI EUROPEAN GLIDING CHAMPIONSHIPS



## ▶ Aerotowing procedure



# 4TH FAI WORLD GLIDING CHAMPIONSHIP 21ST FAI EUROPEAN GLIDING CHAMPIONSHIPS



POCIŪNAI

7/4/2022



# 4TH FAI WORLD GLIDING CHAMPIONSHIP 21ST FAI EUROPEAN GLIDING CHAMPIONSHIPS



## ► GRID



# 4TH FAI WORLD GLIDING CHAMPIONSHIP 21ST FAI EUROPEAN GLIDING CHAMPIONSHIPS



	GRID for 13,5m and Club classes			Day 2	LEFT	
1	58	VS	GT	VG	A7	
2	LR2	AI	LR1	MC	MA	UB
3	HR3	70	PF	79	V78	
4	UWE	ED	BA	AC	CE	
5	VJ	WV	IV	LK	PL	
6	CHI	SB	25	768	CH	
7	8M	Y2	70I			
8	1T	CX	NW	TM	LE	
9						
10						



# 4TH FAI WORLD GLIDING CHAMPIONSHIP 21ST FAI EUROPEAN GLIDING CHAMPIONSHIPS



	GRID for 15m and Std. classes			Day 2	RIGHT
1	A	WG	FS	XM	ZE
2	BH	RJ	14	EH	KX
3	AX	V8	LD	XY	M7
4	RP	ZJ	73	MK	
5	Z3	NT			
6	EQ	IR	OS	EA	GR
7	GM	JB	PU	ES	JS
8	JPA	ZT	FL	XN	XK
9	HUN	HAL	SI	H8	TA
10	TS	AB	L4	946	
11	I	Y	YB	Y1	
12	LT	CM	FX	J3	JW



# 4TH FAI WORLD GLIDING CHAMPIONSHIP 21ST FAI EUROPEAN GLIDING CHAMPIONSHIPS



## ▶ OTHER INFORMATION





# 4TH FAI WORLD GLIDING CHAMPIONSHIP 21ST FAI EUROPEAN GLIDING CHAMPIONSHIPS



LowCrop

Gliders to exact position should be moved by hand, not by car.



4TH FAI WORLD GLIDING CHAMPIONSHIP  
21ST FAI EUROPEAN GLIDING CHAMPIONSHIPS



THANK YOU FOR ATTENTION!!!